












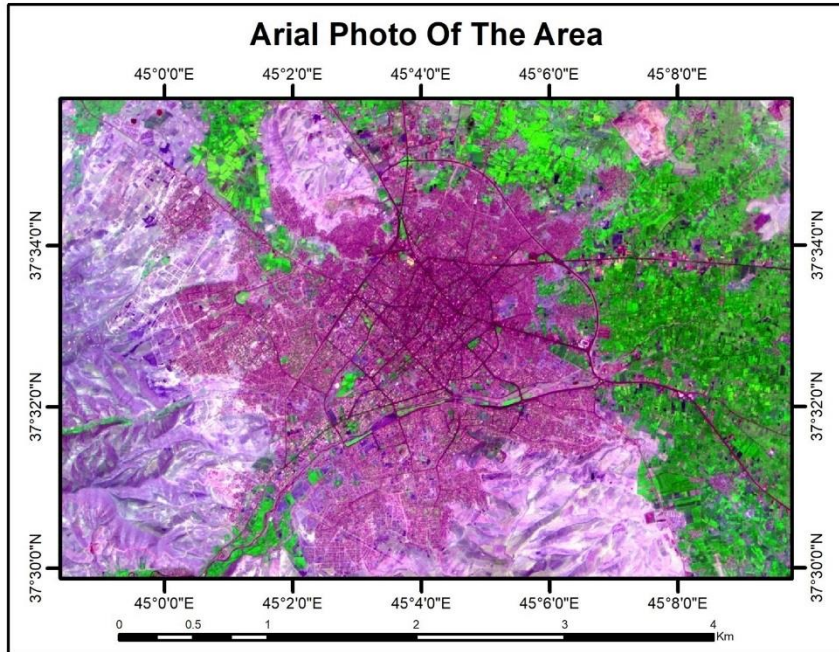
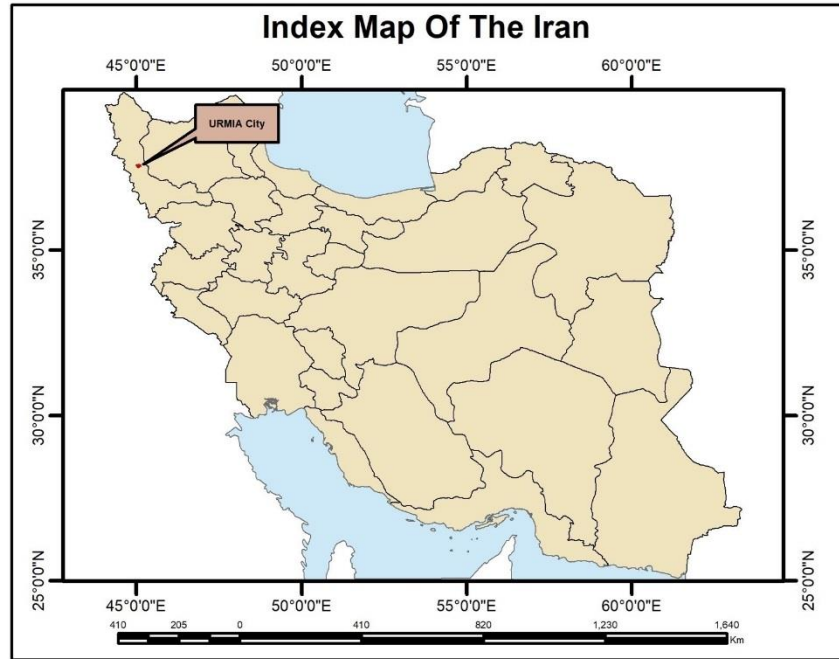


URMIA CITY

Legend

-  Highway
-  First class road
-  Second class road
-  River
-  Park
-  Universty
-  Hotels
-  Museum
-  Cemetery
-  hospital
-  Shop_Senter
-  Terminal
-  gas station



محل برگزاری همایش:
 خیابان شهید بهشتی (دانشکده)
 دانشگاه ارومیه

Revised and Preparation : Sana Gholami
 Master Student of Tectonics
 Geology Faculty of Urmia University, Tectonics Department(1402)



Scale: 1:50.000